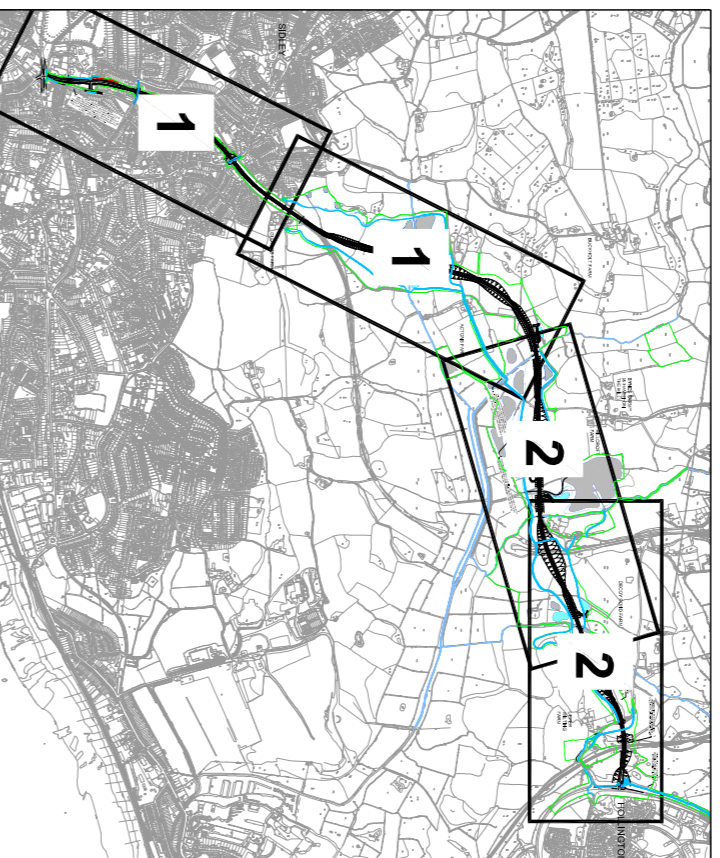
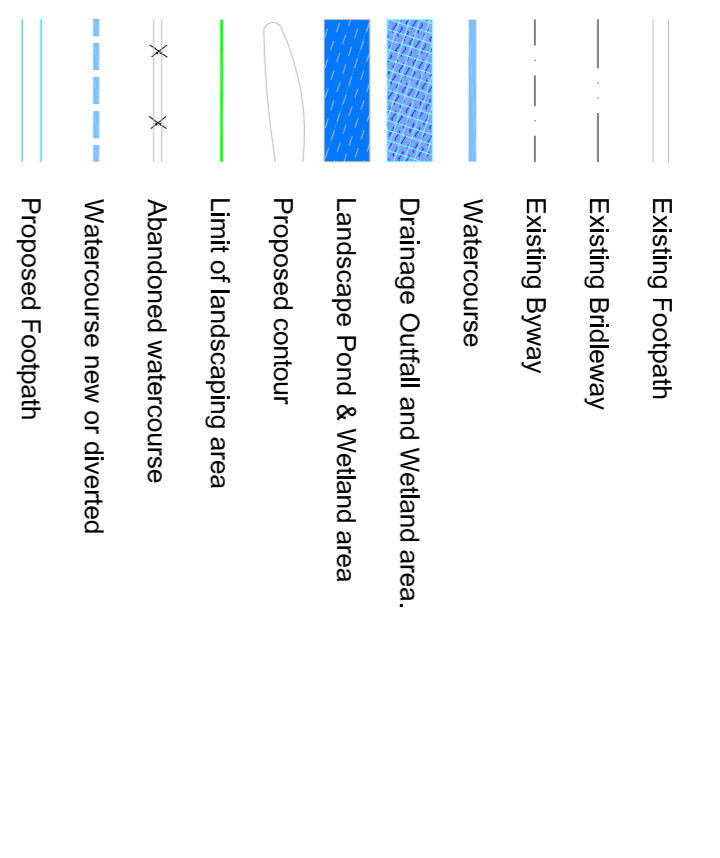


- NOTES**
1. All dimension in metres unless otherwise stated.
 2. Structural lengths are indicative only.
 3. All dimensions are in metres unless specified otherwise.
 4. Layout of drainage ponds is to be confirmed. Pond size shown is based on landscape criteria.



SAFETY, HEALTH AND ENVIRONMENTAL INFORMATION
 In addition to the hazard/risks normally associated with the types of work detailed on this drawing, note the following:

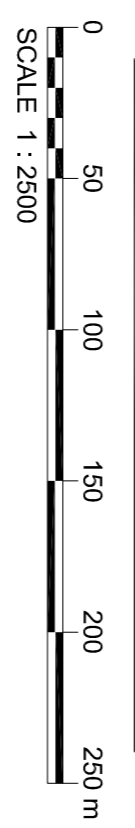
CONSTRUCTION

MAINTENANCE / CLEANING

DECOMMISSIONING / DEMOLITION

It is assumed that all works will be carried out by a competent contractor working, where appropriate, to an approved method statement.

Reproduction from the Ordnance Survey Map with the permission of the controller of Her Majesty's stationery office Crown copyright reserved Licence No. 10001, 9601, 2008



Rev	Rev. Date	Purpose of revision	Drawn	Checked	Rev. d	Appr'd
R3	06/12/2012	FOURTH ISSUE	MS	PF	RO	RO
R2	16/10/2012	HARD ISSUE	MS	RS	PF	RO
R1	09/10/2012	SECOND ISSUE	MS	RS	PF	RO
RO	24/06/2012	FIRST ISSUE	MS	RS	PF	RO

JACOBS
 Simpson House, 6 Cherry Orchard Road, Gordon, Surrey, CR9 6BE
 Tel: +44(0)208 666 8212 Fax: +44(0)208 661 2499
 www.jacobs.com

Client: **HOCHTIEF TRUBERG WESERHAUSEN**
 Employer: **East Sussex Gateway Park**

Project: **BEKHILL TO HASTINGS LINK ROAD**

Drawing title
**SCHEME LAYOUT
 NMA APPLICATION
 SHEET 1 OF 2**

Drawing status
ISSUE FOR REVIEW

Scale: 1:2500 @ A1
 Jacobs No: B1297000
 Client no: B1297000
 Drawing number: **B1297000-PH2/0100.01a/0040**
 Rev: **R3**